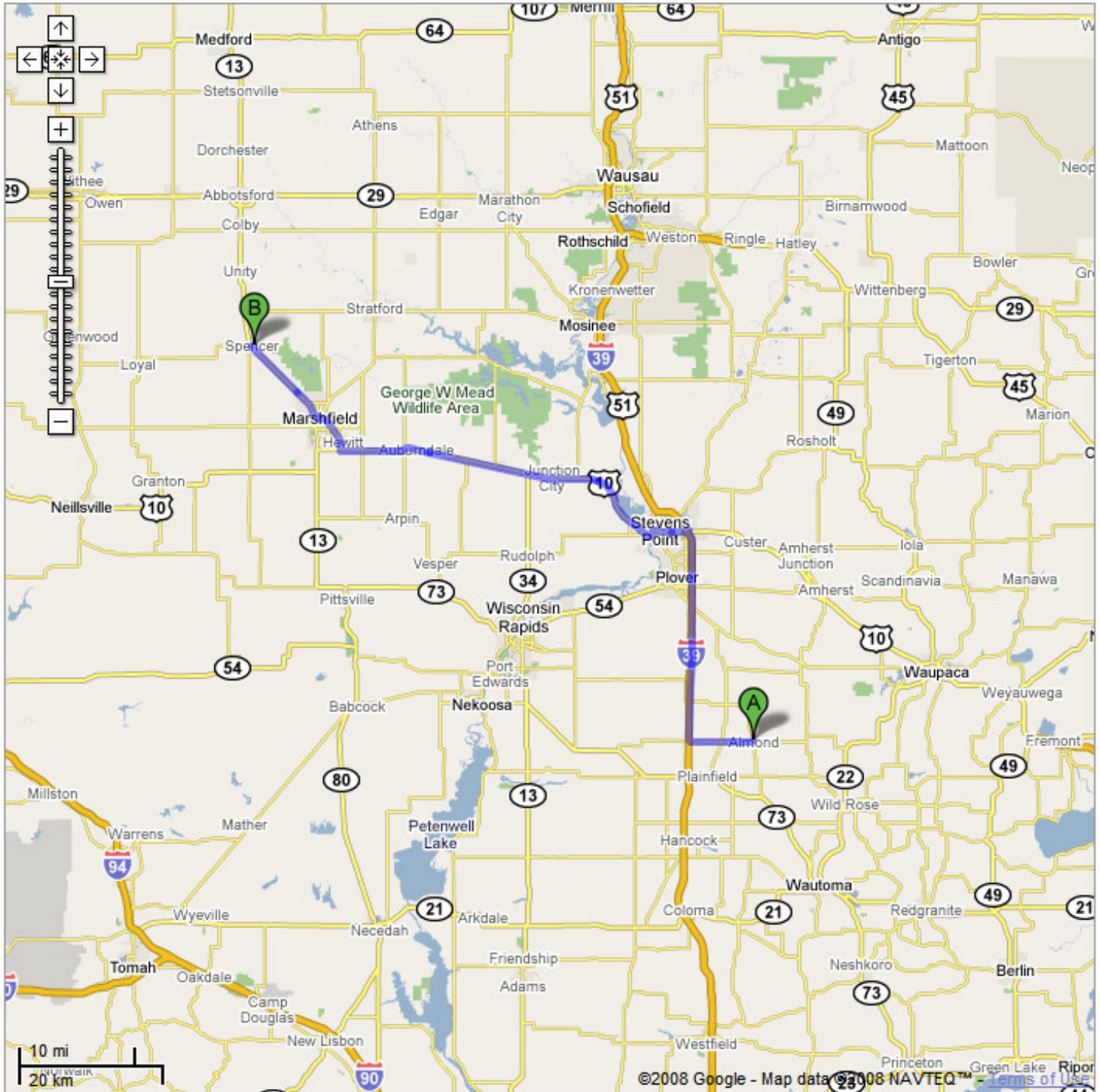





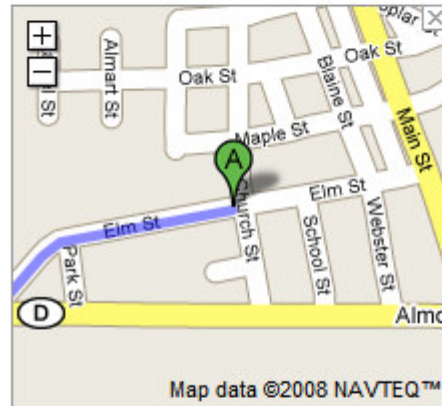
Directions to 300 School St, Spencer, WI 54479
70.0 mi – about 1 hour 42 mins

Spencer High School

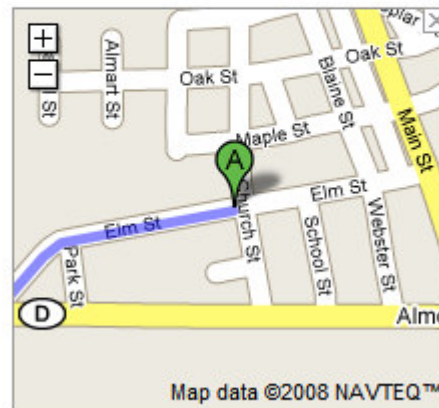
Save trees. Go green!
Download Google Maps on your phone at google.com/gmm



 **1336 Elm St**
Almond, WI 54909



1. Head **west** on **Elm St** toward **Park St**
About 1 min



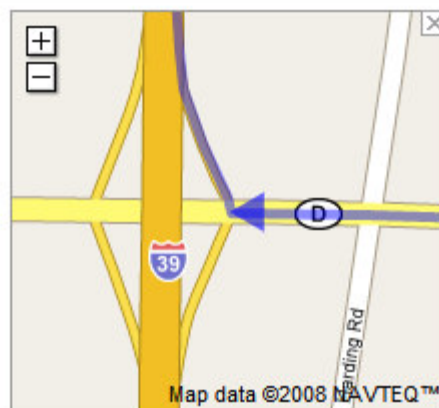
go 0.3 mi
total 0.3 mi

- ➔ 2. Turn **right** at **CR-D**
About 7 mins



go 5.2 mi
total 5.5 mi

- ➔ 3. Turn **right** to merge onto **I-39 N/US-51 N**
About 18 mins



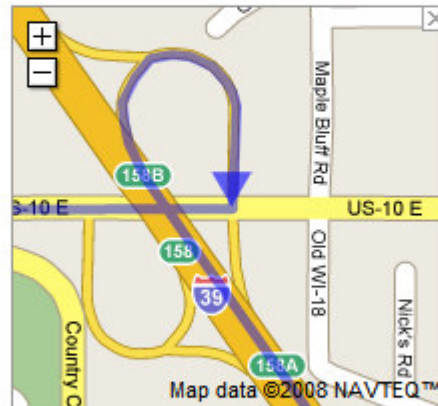
go 18.5 mi
total 24.0 mi

4. Take exit **158B** for **US-10** toward **Stevens Point/Waupaca**



go 0.4 mi
total 24.4 mi

➔ 5. Turn **right** at **US-10**
About 10 mins



go 3.1 mi
total 27.5 mi

➔ 6. Slight **right** at **First St W/US-10 W**
Continue to follow **US-10 W**
About 45 mins



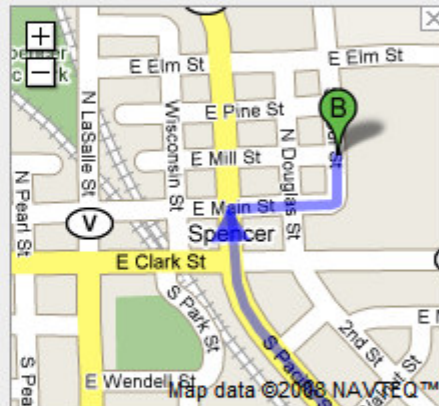
go 30.1 mi
total 57.6 mi

➔ 7. Turn **right** at **CR-A NW Veterans Pkwy/WI-13 N**
Continue to follow **WI-13 N**
About 20 mins



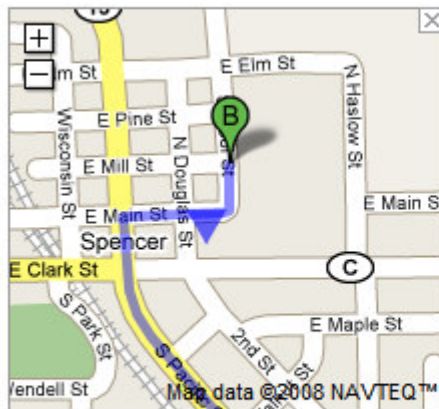
go 12.3 mi
total 69.8 mi

➔ 8. Turn **right** at **E Main St**




go 0.1 mi
total 70.0 mi

➤ 9. **E Main St** turns **left** and becomes **School St**



go 256 ft
total 70.0 mi

 **300 School St**
Spencer, WI 54479



These directions are for planning purposes only. You may find that construction projects, traffic, weather, or other events may cause conditions to differ from the map results, and you should plan your route accordingly. You must obey all signs or notices regarding your route.

Map data ©2008 NAVTEQ™